












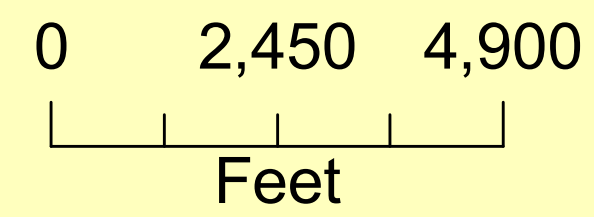
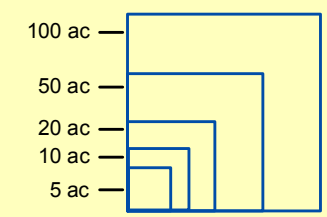


Map 4: Study Area Soil Class
City of Springfield, Oregon

Legend

-  UGB Buffer - 1 Mile Increments
-  Metro Plan Boundary
-  Urban Growth Boundary
-  Exceptions Areas
-  Water
- Soil Capability Class**
-  Class 1
-  Class 2
-  Class 3
-  Class 4
-  Class 5
-  Class 6
-  Class 7
-  Class 8



RF = 1:25,000



ECONorthwest, July 2009

